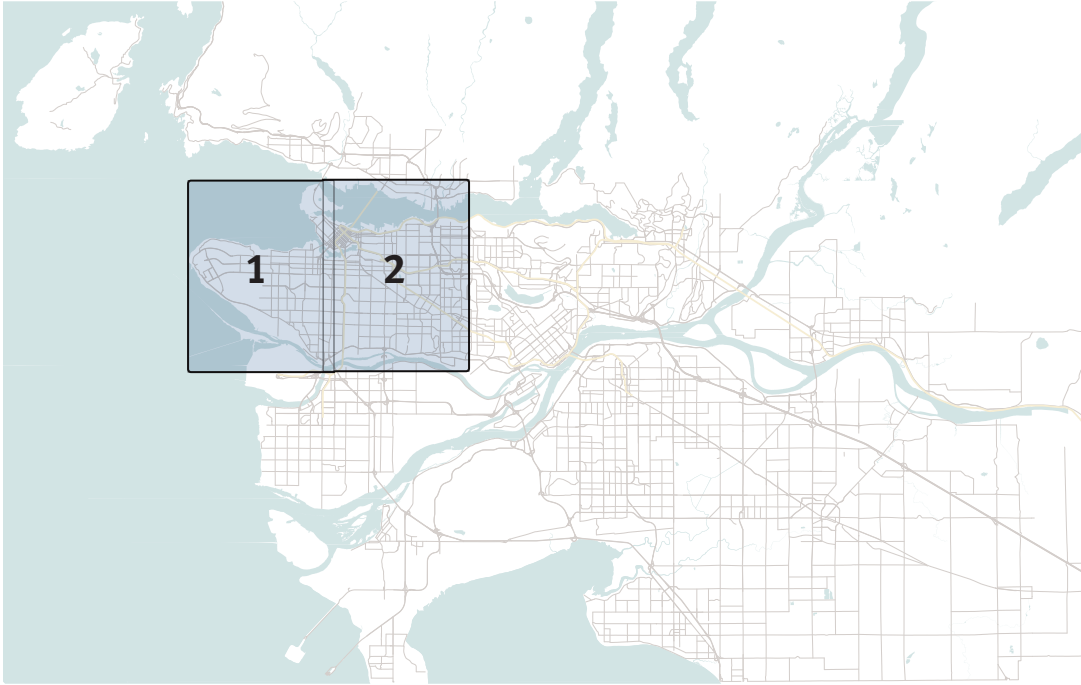




VANCOUVER - YVR



CYCLING MAP


Metro Vancouver
9th Edition, July 2024

LEGEND

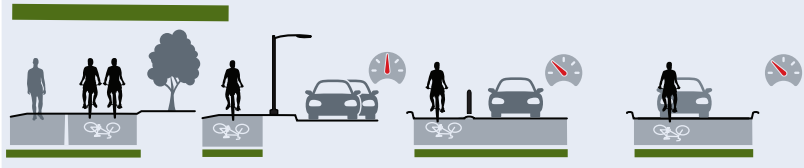
Cycling is prohibited on sidewalks except where permitted through signage.

SIGNED AND MARKED CYCLE ROUTES


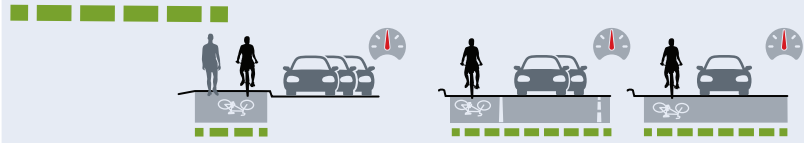
Signed bikeways are those with route signs and pavement markings. Together these routes make up the formal, designated cycling network.



Comfortable for Most



Comfortable for Some

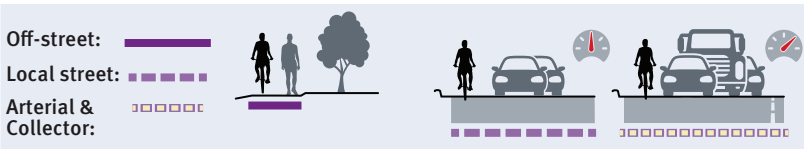


Comfortable for Few



UNSIGNED/UNMARKED CYCLE ROUTES

Unsigned bikeways can be used by people cycling but generally do not have facilities, signs or pavement markings to accommodate cycling. These routes are provided for your information only and should be used with caution.



ROUTE INFORMATION

- Moderate Slope (5-8%)
- Steep Slope (+8%)
- One-way
- Cycling Prohibited
- Bridge/Overpass
- Local Road
- Arterial
- Highway
- Railway

TRANSIT INFORMATION

- SkyTrain
- SeaBus
- West Coast Express
- RapidBus
- Transit Station
- Bus Exchange
- Bike Locker
- Bike Parkade
- On Demand Bike Locker

POINTS OF INTEREST

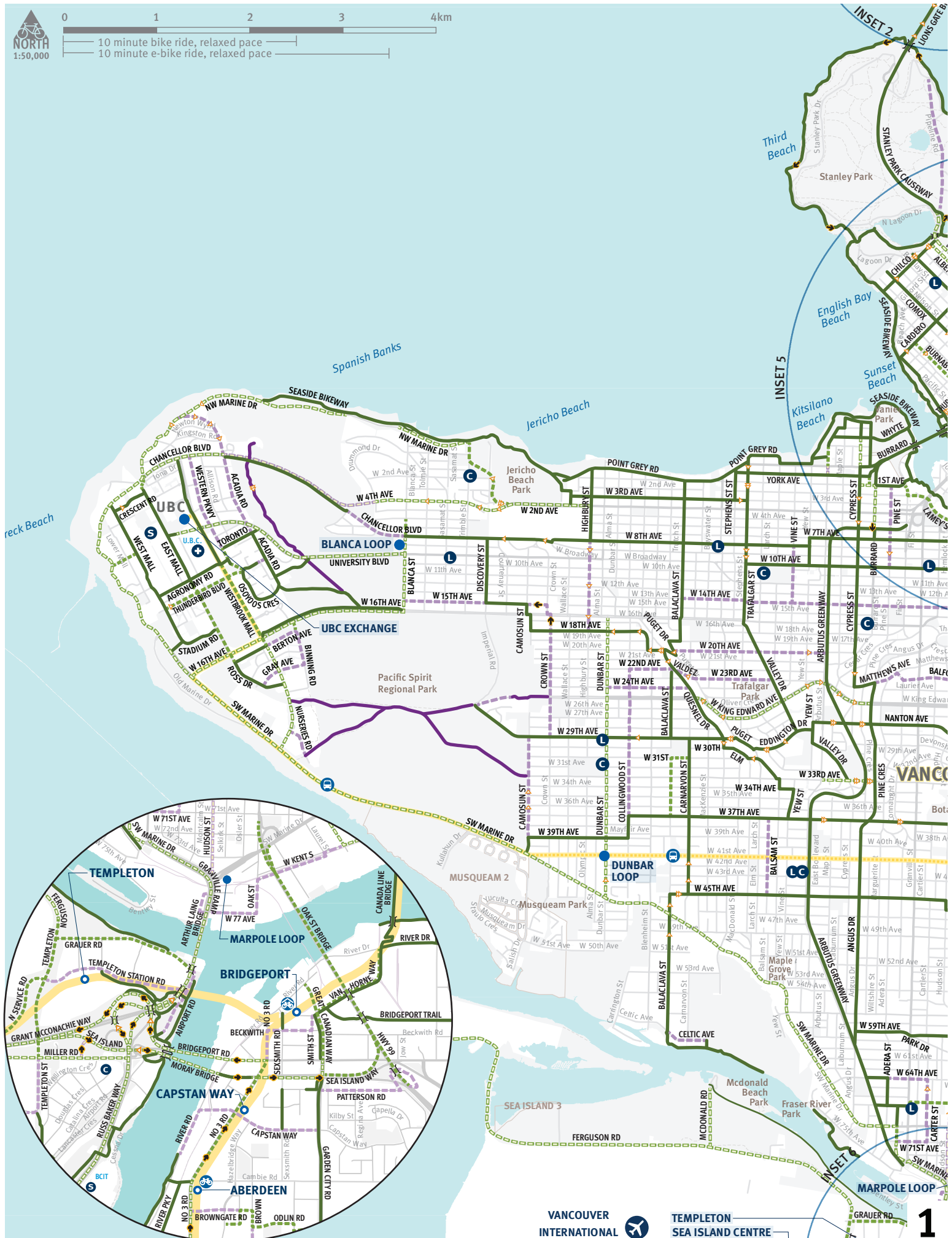
- Airport
- Seaplane Port
- Ferry Terminal
- Community Centre
- Hospital
- Library
- Post Secondary

Cycling Routes
Bike Locker and Parkade Locations
Connections to Transit

The lands shown on these maps are on the traditional and unceded territories of the First Nations in this region.

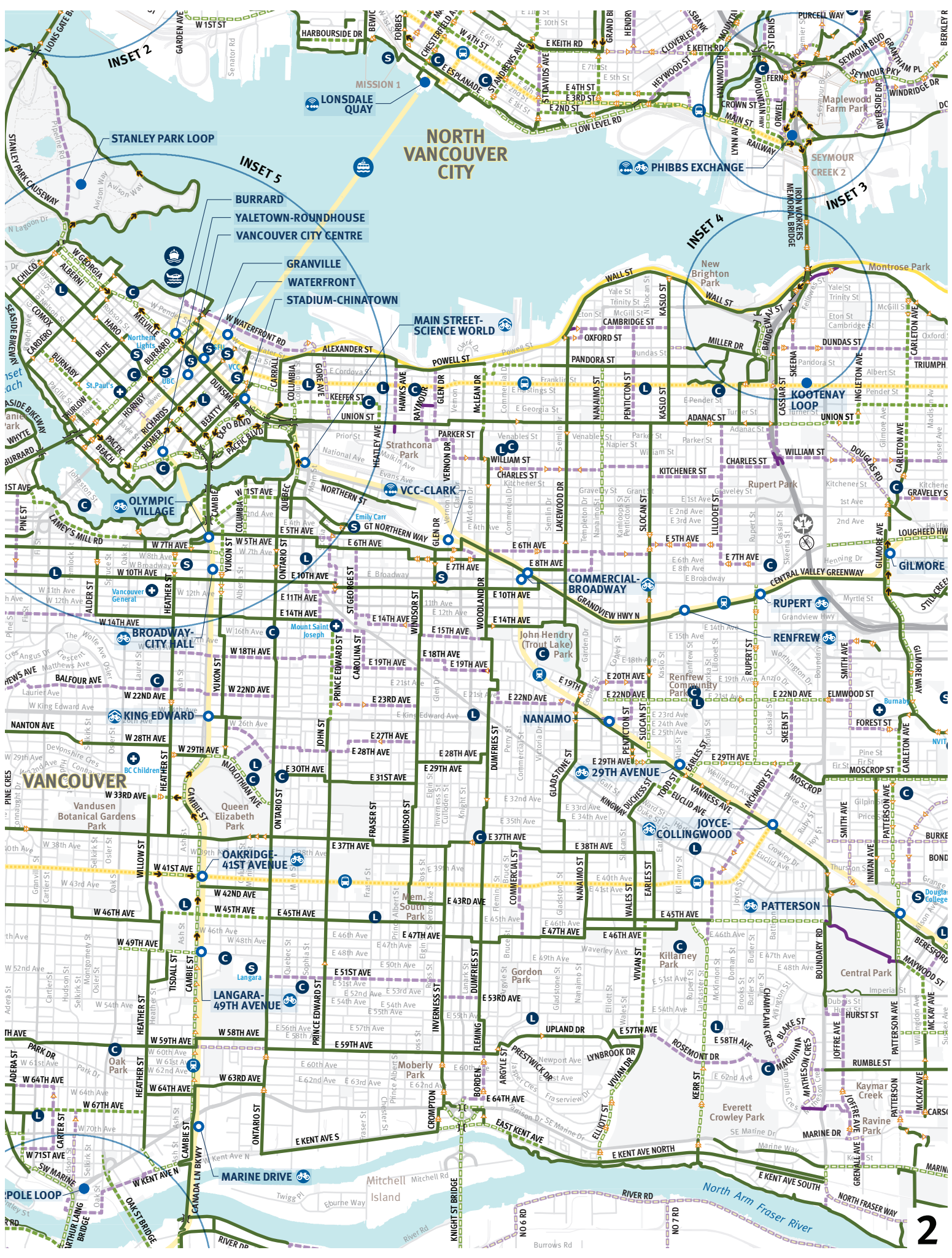


0 1 2 3 4km
 10 minute bike ride, relaxed pace
 10 minute e-bike ride, relaxed pace

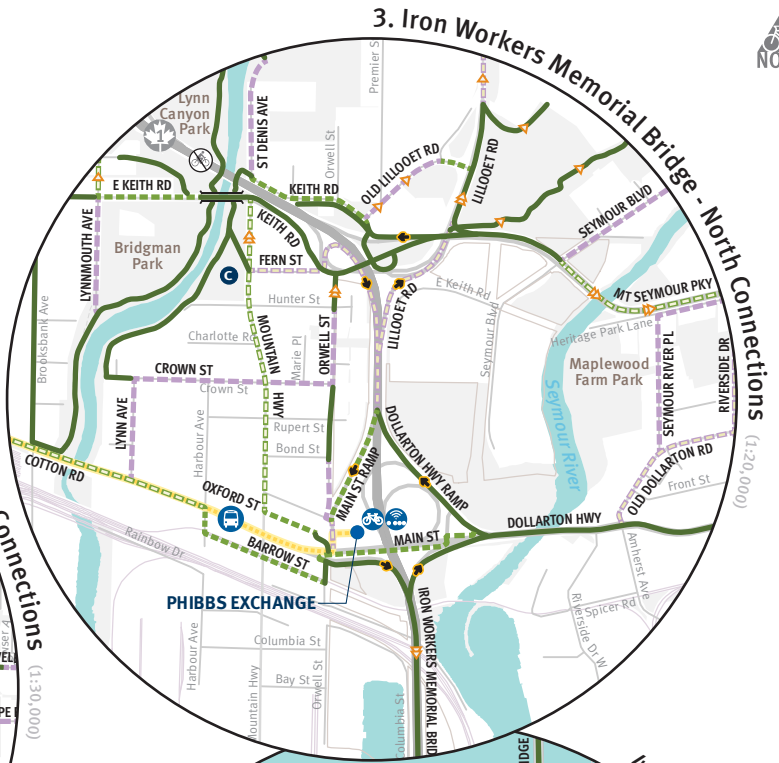


VANCOUVER INTERNATIONAL

TEMPLETON SEA ISLAND CENTRE



NORTH VANCOUVER CITY



SAFETY FIRST!

- Use front and rear lights at all times, but especially after dark.
- Make eye contact and give lots of space to people walking.
- Avoid riding within one metre of parked cars - stay out of this door zone.
- Be extra cautious around large vehicles as they have large blind spots.
- The Province now has a vulnerable road user law, which requires drivers to drive

safely and give more space when passing people walking and cycling.

- Wearing a helmet while cycling is the law in BC.
- Yield to all people getting off the bus when the bike lane passes by a bus.
- Want to build your confidence riding? Visit bikehub.ca/SWCO to take an online or in-person bike education course. Visit bikesense.bc.ca for additional tips and information.

SYMBOLS TO KNOW



Bicycle: Bicycle route or lane.



Special Reserved Lane: A reserved lane for the devices noted on associated signs or pavement markings. Cyclists are often allowed to travel in curbside reserved lanes.



Shared Use Lane (Sharrow): A roadway or travel lane shared with motor vehicles. Arrows indicate where cyclists should position themselves.



Bicycle with Arrow: Bike route direction is changing.



Bicycle with Vertical Lines: Sensor triggered traffic lights. Cyclists should align bicycle wheels with the line to trigger signal change.



Bicycle Pathway: Off-street cycling pathway.



Shared Pathway: Pathway shared with people walking and cycling.



Cross-ride (Elephants Feet): Area where people cycling will be crossing an intersection.



Green Paint: Highlights potential conflict areas with motor vehicles.



Bicycle Signal: Dedicated signal for people cycling.



Bicycle Box: Where people cycling should position themselves at a red signal, allowing them to turn left, right or go straight in advance of motor vehicles.

BIKES AND TRANSIT

Bike Parking – Park your bike at TransLink’s growing network of Bike Parkades, key access lockers, and app-activated bike lockers and racks.



To access Bike Parkades, enroll at compasscard.ca by registering your Compass Card.



To inquire about renting a bike locker, email bikelockers@translink.ca



To use TransLink’s on-demand lockers and bike racks via a smartphone, visit translink.ca/riders-guide/mobile-services

The location of bike lockers and on demand lockers can be moved or added without warning. For the latest facilities and to find out more about all of TransLink’s bike parking options and where they are located, visit translink.ca/bikeparking

Bikes on Transit – TransLink’s fleet is completely bike accessible. This includes bus, SeaBus, SkyTrain, and West Coast Express (see translink.ca/bikesontransit for details). Electric bikes are permitted on buses (if weighing less than 25kg and battery is removed), SeaBus, SkyTrain, and West Coast Express services. Learn more about cycling in Metro Vancouver at translink.ca/cycling

Bike Bus to Tsawwassen Ferry – Retrofitted buses with interior racks allow cyclists to seamlessly access the Tsawwassen Ferry Terminal via a seasonal service that follows the 620 bus route (displayed as 900 Bike Bus to Bridgeport Station or Tsawwassen Ferry Terminal). Visit the website at translink.ca/riders-guide/bikes-on-transit for more details.

MORE INFORMATION

Find all this information with links and more at bikehub.ca/maps

- Emergency (Police Fire Ambulance) 911
- Transit Police Text 87-77-77, call 604.515.8300 or download the SeeSay app
- TransLink Customer Information translink.ca 604.953.3333
- HUB Cycling (Cycling education, advocacy, events, route planning tips and resources) bikehub.ca 604.588.2002
- Province B.C. Active Transportation 1.800.663.7867 gov.bc.ca/active-transportation Learn about e-bike and cargo e-bike rebates
- BC Ferries bcferries.com 1.800.233.3779
- Massey Tunnel Shuttle See inset for drop-off and pick-up locations. See gov.bc.ca/george-massey-shuttle for the schedule, shuttle capacity, and access for tandem and electric assist bikes. 604.271.0337
- BC Cycling Coalition bccc.bc.ca 604.670.4421
- Better Environmentally Sound Transportation best.bc.ca 604.669.2860
- Project 529 Register your bike to reduce theft at project529.com
- Bikesense bikesense.bc.ca 250.480.5155
- For more cycling resources and to view the maps online visit translink.ca/cycling

DISCLAIMER: This map and information were produced by TransLink and are provided as a public resource for general information purposes only. The information shown on this map is compiled from various sources and TransLink, its affiliates and contractors make no warranties, expressed or implied, as to the accuracy or completeness of the information. Copyright © 2024 TransLink